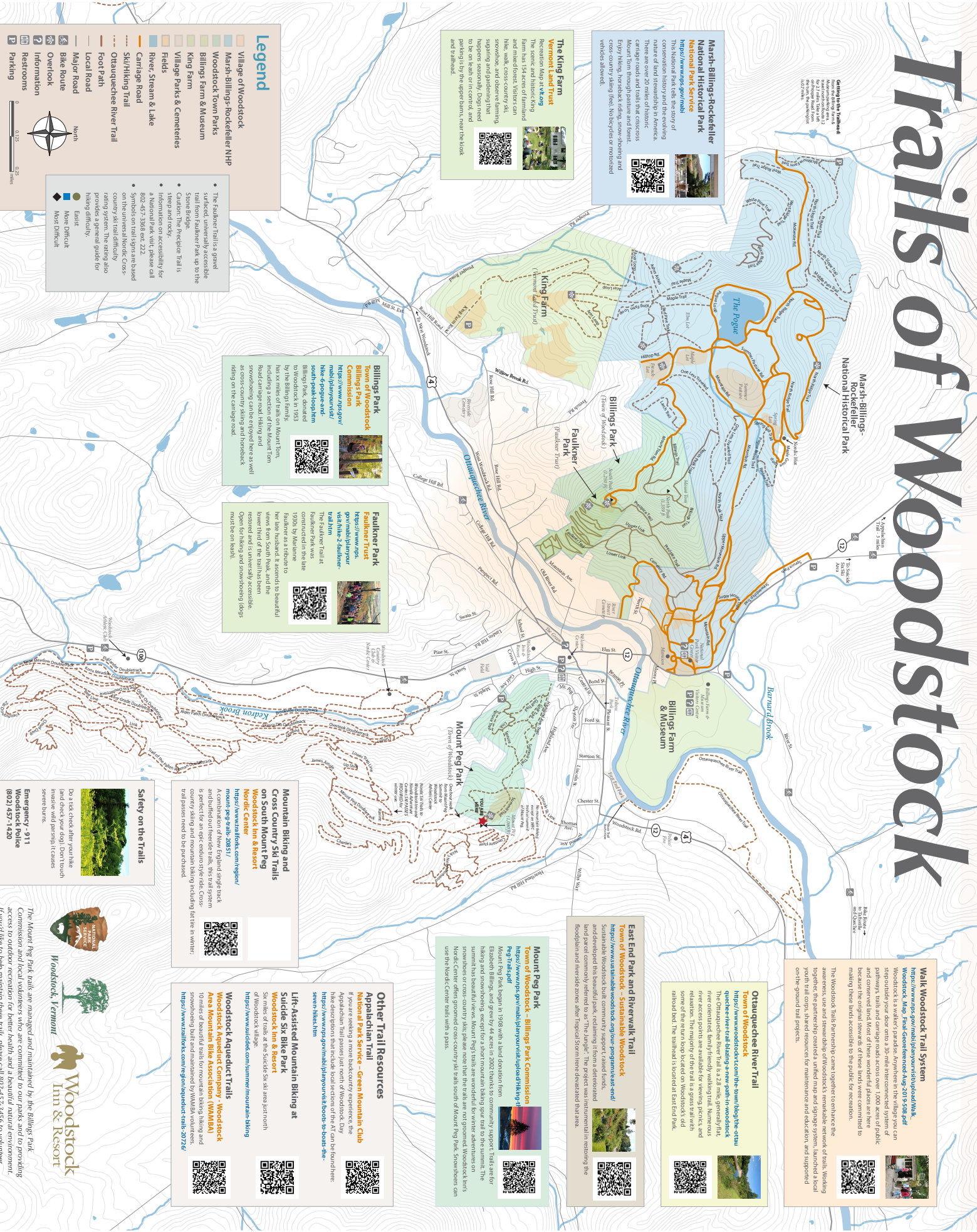


Trails of Woodstock



Getting to the Trails
 Marsh-Billings-Rockefeller National Historical Park is located on the west side of Woodstock, Vermont. It is accessible via Route 244, which branches off from Route 242 in the town of Woodstock. The park is open from 9:00 AM to 5:00 PM, seven days a week.

Marsh-Billings-Rockefeller National Historical Park
 National Park Service
<https://www.nps.gov/marsh-billings-rockefeller>

This National Park tells the story of conservation history and the evolution of land stewardship in America. Enjoy hiking, horseback riding, snow-shoeing and cross-country skiing (feet, No bicycles or motorized vehicles allowed).




The King Farm Vermont Land Trust
 Recreation Map at King Farm
 The serene and historic King Farm has 154 acres of farmland and meadow. Visitors can snowshoe, cross-country ski, hike, and enjoy the view. Supporting and improving trail happens seasonally. Dogs need to be on a leash or in control, and parking is by the upper barns, near the hook and trailhead.




Legend

- Village of Woodstock
- Marsh-Billings-Rockefeller NHP
- Woodstock Town Parks
- Billings Farm & Museum
- King Farm
- Village Parks & Cemeteries
- Fields
- River, Stream & Lake
- Carriage Road
- Ski/Hiking Trail
- Outaouchee River Trail
- Foot Path
- Local Road
- Major Road
- Bike Route
- Overlook
- Information
- Restrooms
- Parking


North

0 0.125 0.25 Miles

- The Faulkner Trail is a gravel surface, mountain bike friendly trail from Faulkner Park up to the Stone Bridge.
- Caution: The Rockface Trail is steep and rocky.
- Information on accessibility for a National Park visit, please call 802-457-3368 ext. 222.
- Symbols on trail signs are based on the universal hand cross-country ski symbol. The entire guide provides a general guide for hiking difficulty.
- Exist
- More Difficult
- Most Difficult

Walk, Woodstock Trail System
<https://www.wps.gov/mountainwalk/>
https://www.wps.gov/mountainwalk/pdf/Woodstock_Map_Final_Generated_Aug-2019-908.pdf

Woodstock is a walker's paradise. Anywhere in the village you can step outside your door onto a 250+ mile recreational system of trails. The trails are a mix of paved, gravel, dirt, and natural surfaces. Most of these wonderful paths are here because the original stewards of these lands were committed to making these lands accessible to the public for recreation.



Outaouchee River Trail
 Town of Woodstock
<https://www.woodstockvt.com/the-town-of-woodstock>

The Outaouchee River Trail is a 2.8-mile, gravel-paved, river-adjacent, family-friendly walking trail. Numerous river access points are available for viewing, picnics, and relaxation. The majority of the trail is grass with some of the turn-back located on Woodstock's old railroad bed. The trailhead is located at East End Park.






East End Park and Riverwalk Trail
 Town of Woodstock - Sustainable Woodstock
<https://www.sustainablewoodstock.org/our-program/ east-end/>

Sustainable Woodstock built community support, raised funds, and developed the beautiful park, reclaiming 11 from deteriorated and parcel commonly owned to the Town. The project was so successful in restoring the floodplain and river side area that the Floodplain Commission was created.



Mount Peg Park
 Town of Woodstock - Billings Farm Commission
<https://www.wps.gov/mountainwalk/updates/mountain-peg-trail-head/>

Mount Peg Park began in 1908 with a land donation from Elizabeth Billing, and grew by 44 acres in 2002 thanks to community support. This site for hiking and snowshoeing is set for a short mountain biking spur trail to the summit. The summit has beautiful views. Mount Peg's trails are wonderful for winter adventures on snowshoes or cross-country skis, and are not groomed. Woodstock hikers love the center green groomed cross-country trails south of Mount Peg Park. Snowshoes can use the Woodstock trails with a pass.

Billings Park
 Town of Woodstock
 Billings Park Commission
<https://www.wps.gov/mountainwalk/updates/billings-park/>

Billings Park, located on the south peak-top of Mount Tom, has six miles of trails on Mount Tom, including a section of the Mount Tom Road carriage road. Hiking and snowshoeing can be enjoyed here as well as cross-country skiing and horseback riding on the carriage road.


Faulkner Park
 Town of Woodstock
 Faulkner Park Commission
<https://www.wps.gov/mountainwalk/updates/2-faulkner-trail.htm>

The Faulkner Trail at Faulkner Park was constructed on the site of the Faulkner family homestead. It is a 1.2-mile trail that offers beautiful views from South Peak, and the restored and is universally accessible. Open for hiking and snowshoeing (dogs must be on leash).






Mountain Biking and Cross Country Ski Trails on South Mount Peg Woodstock Inn & Resort
<https://www.woodstock.com/region/mountain-peg-trails-208151/>

A combination of New England single track and buffered freeride trails, the trail system is perfect for an epic endurance ride. Cross-country skiing and mountain biking including fat tire in winter. Trail passes need to be purchased.




Life-Assisted Mountain Biking at Suicide Six Bike Park
 Woodstock Inn & Resort
<https://www.wpsvt.com/mountain/mountain-biking>

Woodstock Aqueduct Trails
 Woodstock Aqueduct Company - Woodstock Area Mountain Bike Association (WAMABA)
 10 miles of beautiful trails for mountain biking and snowshoeing built and maintained by WAMABA volunteers.
<https://www.wamaba.com/region/woodstock-trails-20726/>

Safety on the Trails
 Do a tick check after your hike (and check your dog). Don't touch invasive wild plants (scabies severe burn).



Other Trail Resources

- Appalachian Trail National Park Service - Green Mountain Club**
 If you're seeking a more backcountry experience, the Appalachian Trail passes just north of Woodstock. Day hiker descriptions that include local sections of the AT can be found here: <https://www.gov.mbll.gov/our-boards-to-beat-the-seven-hikes.htm>



Woodstock, Vermont

 Woodstock Inn & Resort

The Mount Peg Park trails are managed and maintained by the Billings Farm Commission and local volunteers who are committed to our parks and to providing access to outdoor recreation for better health and a beautiful natural environment. If you'd like to help maintain these trails, please call 802-457-3456 to volunteer.